




MAP LEGEND

 PROPOSED GAS EXPLORATION WELLS


 SURFACE WATER MONITORING STATION

 WATER WELLS WITH SED PERMIT NUMBER

 1 MILE RADIUS

 CROSS SECTION LINE



 0 2000 Feet
1" = 2000'

DATE: 0-2021-0829 UN IN ISO MIM PAC T FINAL TO PO .APR

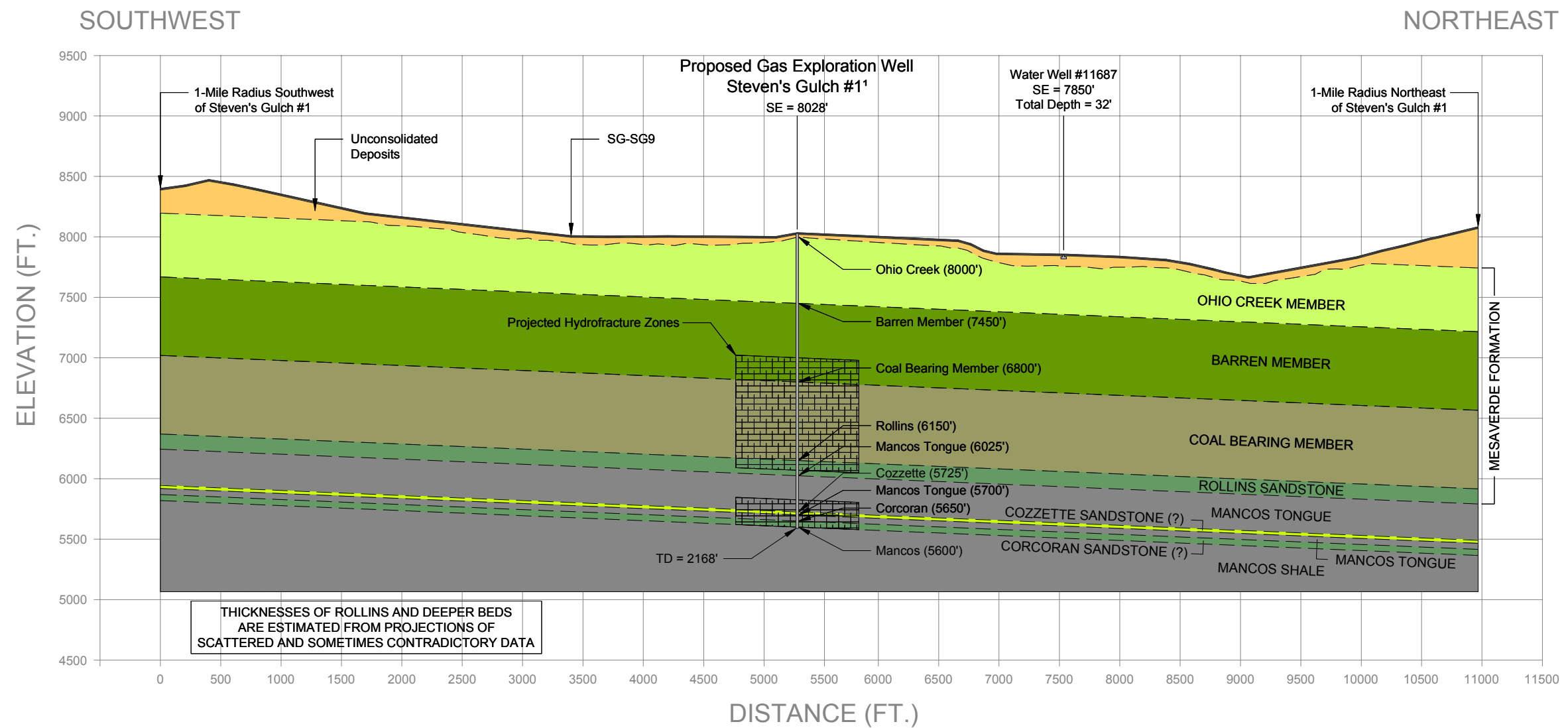


WRIGHT WATER ENGINEERS, INC.
2490 W 26TH AVE. 100A
DENVER, CO. 80211
(303) 480-1700

**STEVENS GULCH #1
GAS EXPLORATION WELL**

**FIGURE
6A**

3/31/03: C:\ACAD-DWG\021-082\GENERAL\SECTION\SECTIONS 3-032.DWG



¹ Surface Elevation (SE) provided by Gunnison Energy Corporation.
 Stratigraphic cross sections based on geologic maps by Ellis and others, 1987; Ellis and Freeman, 1984; USGS Maps C-97A and C-109.
 Estimated thickness of the Corcoran sandstone based on Morrell No.1 well located in Section 12, Township 13 South, Range 92 West.

WWE WRIGHT WATER ENGINEERS, INC.
 2490 W. 26TH AVE. SUITE 100A
 DENVER, CO 80211
 (303)480-1700

DESIGN	RP
DETAIL	KAL
CHECK	JWR
DATE	03/31/03
SCALE	SEE ABOVE

GEOLOGIC CROSS SECTION SCHEMATIC THROUGH STEVEN'S GULCH

PROJECT NO. 021-082.000	FIGURE 6B
----------------------------	--------------